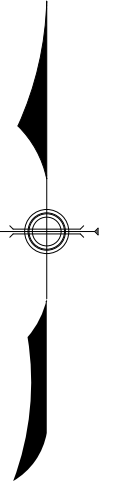


COMMONWEALTH OF KENTUCKY DEPARTMENT OF HIGHWAYS

PLANS OF PROPOSED PROJECT LIVINGSTON COUNTY US 60 FDO4 070 0060 000 - 005 689880ID

COUNTY OF	ITEM NO.	SHEET NO.
LIVINGSTON	1-330.00	RI

REVISED PLAN DATE: DECEMBER 30, 2013

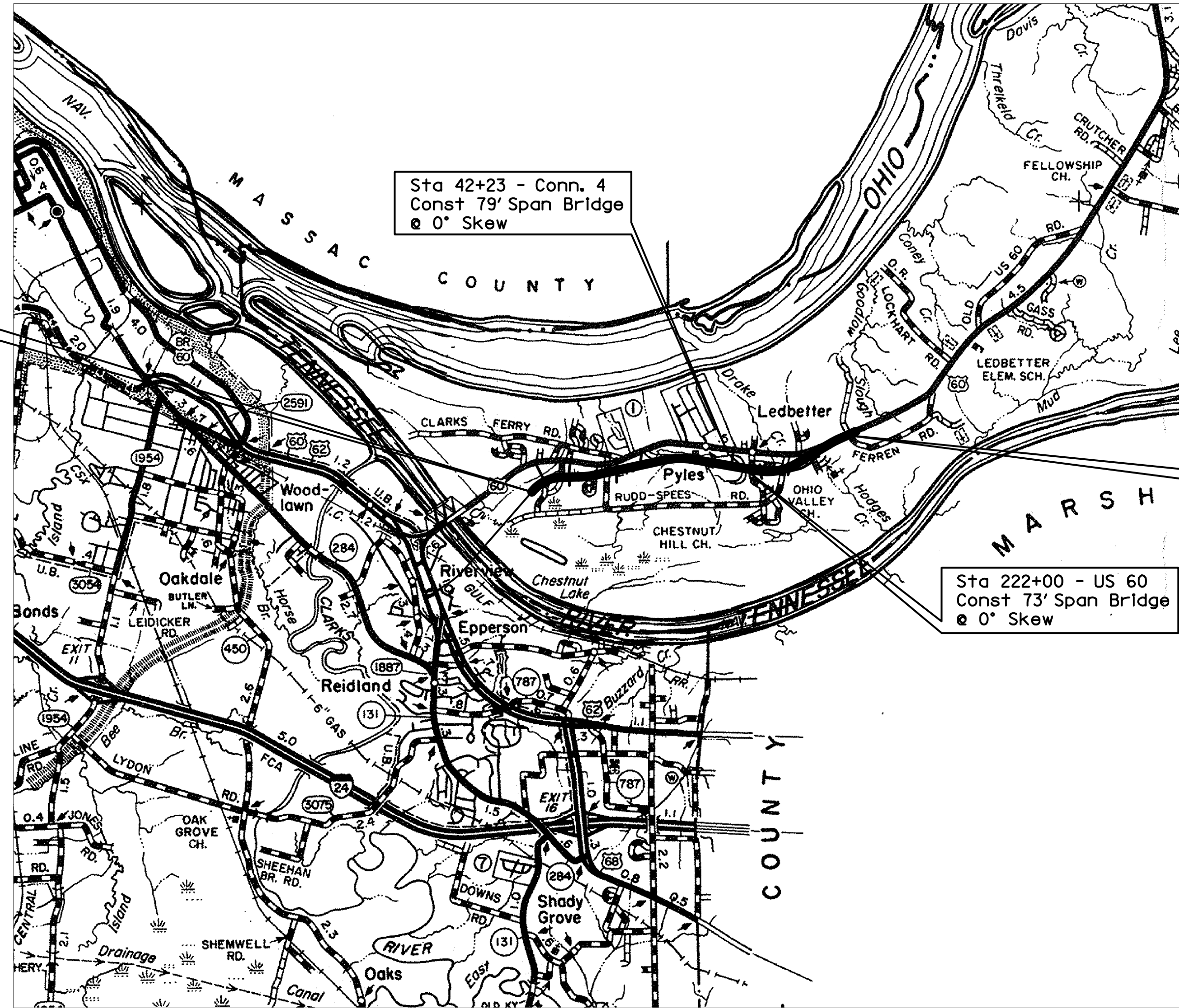


DATE	NO. SETS	RECORD PLANS
		CONSTRUCTION PLANS

SHEET NO.	DESCRIPTION
R1	LAYOUT SHEET
R2-R2f	TYPICAL SECTIONS-SUMMARY OF QUANTITIES
R3-R8f	PLAN AND PROFILE SHEETS
R82-R84	RIGHT OF WAY SUMMARY SHEETS
R85-R90	RIGHT OF WAY STRIP MAP SHEETS
R91-R99	TRAFFIC CONTROL
R100-R107	EROSION CONTROL SHEETS
	REFERENCE SHEETS
	SOIL PROFILE SHEETS
	PIPE DRAINAGE SHEETS
	CROSS SECTION SHEETS
SHEET R78 NOT INCLUDED IN PLANS	
TOTAL SHEETS	
(R) ROADWAY (S) STRUCTURE (T) TRAFFIC (U) UTILITY (X) CROSS SECTION	
SHEETS NOT INCLUDED IN TOTAL SHEETS	
R2g-R2f	

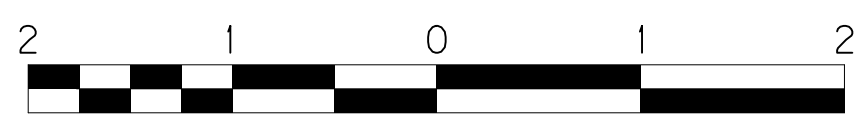
STANDARD DRAWINGS	
NUMBER	DESCRIPTION
RBB-001-06	RDP-005-04
RBB-010-03	RDP-006-03
RBC-001-07	RDP-007-03
RBI-001-08	RDP-010-07
RBI-002-06	RDX-205
RBI-004-01	RDX-210-02
RBR-001-11	RDX-220-03
RBR-005-10	RFC-001-07
RBR-010-05	RFW-001-04
RBR-015-04	RGS-001-06
RBR-016-04	RGX-001-04
RBR-020-01	RGX-010-03
RBR-025-03	RGX-100-04
RBR-100-05	RGX-105-05
RDB-001-11	RPM-001-03
RDB-005-08	RPM-100-08
RDB-105-05	RPM-110-04
RDB-106-04	TSC-201-09
RDD-040-04	TSC-250-05
RDI-001-06	TSC-260-11
RDI-002-01	TSC-261-08
RDI-003-01	TSC-265-01
RDI-004-01	TSC-305-04
RDI-020-07	TSC-310-06
RDI-025-03	TSC-350-04
RDI-035-01	TSC-360-03
RDI-120-03	TSC-400-03
RDP-001-05	

REVIEWED BY	DIVISION OF CONSTRUCTION



RIGHT OF WAY PLANS

THIS PROJECT IS A PARTIALLY CONTROLLED ACCESS HIGHWAY. ACCESS SHALL BE PROVIDED ONLY WHERE SPECIFICALLY SHOWN ON THE PLANS. MINIMUM SPACING IS 1200 FEET.



GRAPHIC SCALE IN MILES

LAYOUT MAP

DESIGN CRITERIA	
CLASS OF HIGHWAY	RURAL ARTERIAL
TYPE OF TERRAIN	LEVEL
DESIGN SPEED	60mph
REQUIRED NPSD	570 FEET
REQUIRED PSD	
LEVEL OF SERVICE	
ADT PRESENT (2001)	9,800
ADT FUTURE (2025)	16,350
DHV	1,660
D %	
T %	12% (ADT)
GEOGRAPHIC COORDINATES	
LATITUDE	37 DEGREES 02 MINUTES NORTH
LONGITUDE	88 DEGREES 31 MINUTES WEST
DESIGNED	
% RESTRICTED SD	N/A
LEVEL OF SERVICE	N/A
MAX. DISTANCE W/O PASSING	N/A

LENGTH	LIN. FT.	MILES	LENGTH	LIN. FT.	MILES
LENGTH	18902.4	3.580	LENGTH		
ADDED			ADDED		
DEDUCTED			DEDUCTED		
FOR EQUALITIES			FOR EQUALITIES		
NOT INCLUDED			NOT INCLUDED		
RAILROAD CROSSINGS NO.			RAILROAD CROSSINGS NO.		
BRIDGES	1- 73		BRIDGES		

KENTUCKY DEPARTMENT OF HIGHWAYS
COUNTY OF McCracken /LIVINGSTON
US 60

PREPARED AND SUBMITTED BY: WMB, INC.

By Daniel R. Byers

DATE 2014/01/01

KY REGISTRATION NO. 8233

ITEM NO. 1-330.00

PROJECT NUMBER: FDO4 070 0060 000-005 689880ID

LETTING DATE: _____

RECOMMENDED BY: _____ PROJECT MANAGER DATE: _____

PLAN APPROVED BY: _____ STATE HIGHWAY ENGINEER DATE: _____

FILE: R01LS.DGN
 DATE: 14-Apr-03 10:18
 USERNAME: civ-jason